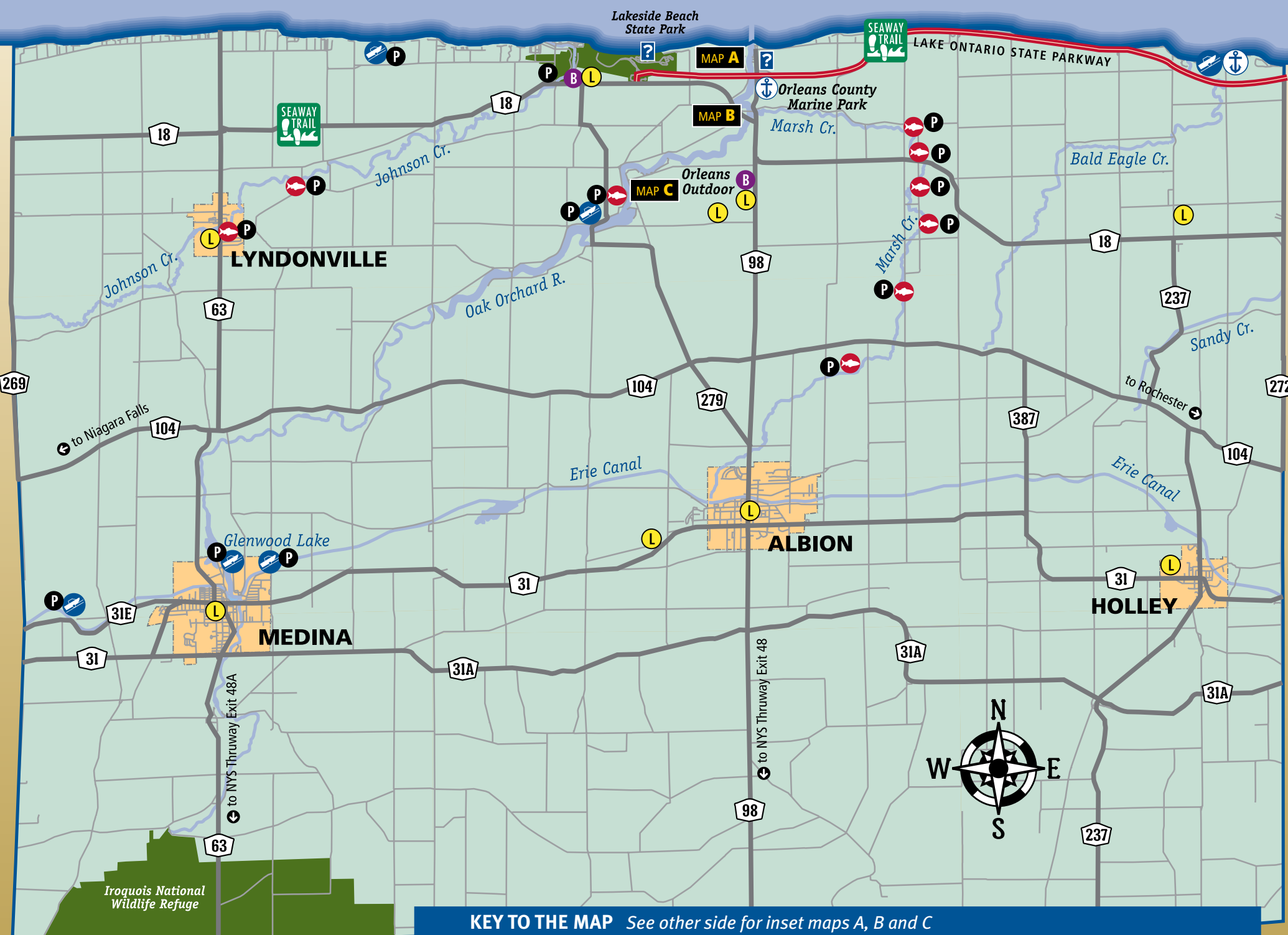


Orleans County Fishing Map

GREATER NIAGARA REGION

L A K E O N T A R I O




KEY TO THE MAP See other side for inset maps A, B and C

- Boat Launch Sites
- Public Fishing Access
- Bait And Tackle Shops
- Marinas
- Diesel
- Fish Cleaning Areas
- Public Parking
- License Sales
- Gasoline
- Pump Out

How To Get Here

ORLEANS COUNTY is serviced by Exits 48 and 48A of the New York State Thruway (1-90), providing direct expressway service from Buffalo and points west, and east to Rochester. U.S. Route 104 and State Route 31 run east and west through the county to Niagara Falls and Canada's Queen Elizabeth Way (QEW).



Seasons *R: Oak Orchard River L: Lake Ontario*

| | AUTUMN | WINTER | SPRING | SUMMER |
|-------------|--------|--------|--------|--------|
| Salmon | R | | L | L |
| Brown Trout | R | R | L | L |
| Steelhead | R | R | R/L | L |
| Bass | R/L | | R/L | R/L |
| Pike | R | | R | R |
| Carp | R | | R | R |

Where Is Orleans County?



Important Numbers Emergency: 911

NON-EMERGENCY

- Lakeside Memorial Hospital: 585-637-3131
- Medina Memorial Hospital: 585-798-2000
- New York State DEC: 585-226-2466
- Orleans County Sheriff Marine Patrol: 585-682-4366
- LOC Derby: 1-888-REEL-2-IN (733-5246) or www.loc.org
- New York State Police: 585-589-5963
- Orleans County Sheriff: 585-589-5527
- NYS Environmental Conservation Officers: 877-457-5680, 585-226-2466, 585-682-7791

Fishing in Orleans County

Orleans County Sportfishing

Orleans County has been blessed with some of the best year round sportfishing you will find anywhere in the world. Whether your passion is **trout** and **salmon fishing** in one of our streams or on the big lake, **Largemouth** or **Smallmouth Bass**, **Walleye**, **Pike**, **pan fish** or **Carp**, you can create great memories in Orleans County. Our relaxed atmosphere, competent guides and sportfishing charters and great facilities stand ready to show you all of what our county has to offer. Please join us for a day – you'll join us again and again for a lifetime.

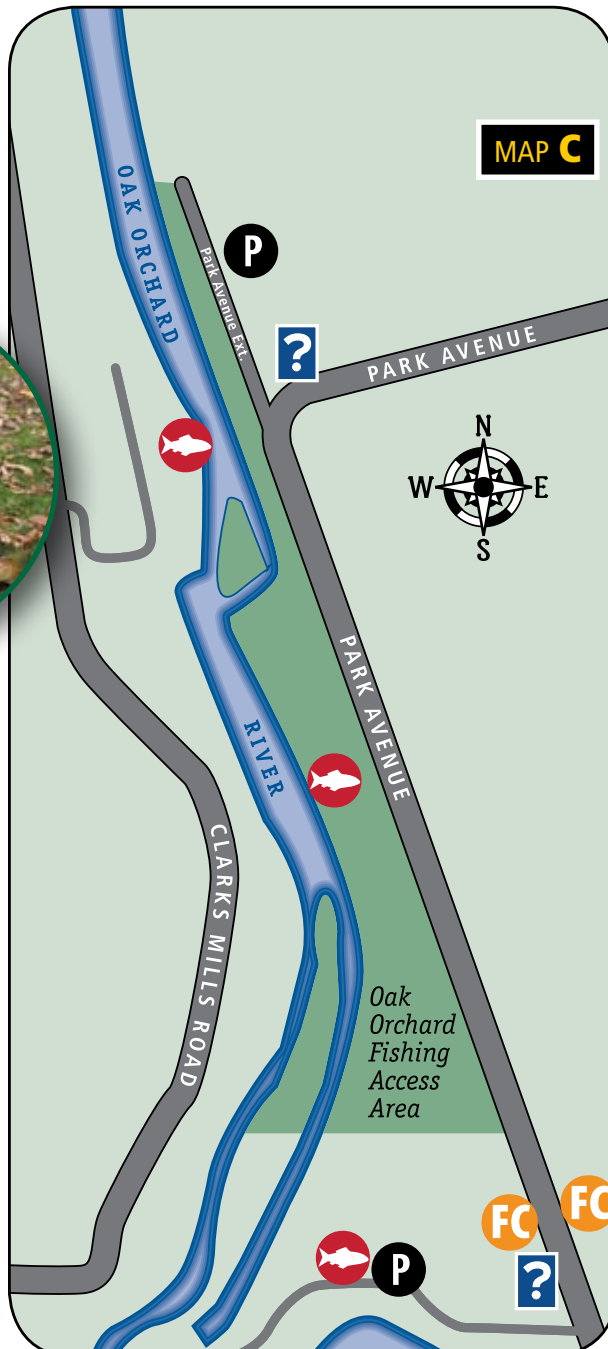


Oak Orchard Harbor

Over the past 150 plus years, Oak Orchard Harbor has been known by many other names including Black North and Torres Harbor. No matter what the name it has always been recognized as a **safe deep-water harbor**. It remains surge-free due to the construction of the jetties and breakwall at its entrance. Whether you are a pleasure boater, fisherman or looking for a charter, Oak Orchard Harbor has the facilities and friendly atmosphere you are looking for.

Oak Orchard River Fishing Access Area

Nearly a mile of land from the Park Avenue Extension trail south to the NYSDEC parking lot has been acquired by Orleans County to provide **free public access** for **fishing** and **outdoor recreation**. The Area offers the angler access to the middle of the river, the east riverbank, the entire island and about 800 feet of the peninsula (see Map C). Look for the green signs and please respect private property in the area. Access Area rules may be picked up at the trailhead.



Tackle Shops

- Captain's Cove Resort**
585-682-3316 / www.fishcaptainscove.com
- Creskide Grocery and Hardware**
585-682-4302
- Narby's Superette and Tackle**
585-682-4624 / www.narbys.com
- Orleans Outdoor**
585-682-4546 / www.orleansoutdoor.com

Marinas

- Captain's Cove Resort**
585-682-3316
www.fishcaptainscove.com
- Eagle Creek Marina**
585-659-8603
www.eaglecreekmarina.com
- Fletcher's Marina**
585-300-8059
www.fletchersmarina.org
- Four C's Marina**
585-682-4224
www.4csmarina-lodging.com

- Lake Breeze Marina**
585-682-3995
- Orleans County Marine Park**
585-682-3641 / www.orleanscountytourism.com
- Sandy's Oak Orchard Marina**
585-682-3970
- Wiley's Riverside Marina**
585-682-4552 / www.wileysriversidemarina.com

Favorite Bait and Tackle

Trolling the Lake for trophy Salmon and Trout:

- Spin Doctors and Flies
- Cut Bait
- Blue or Green Dolphin
- Bleeding Spook

Spin/Float fishing the Tribs for Salmon and Trout:

- Artificial Eggs
- Egg Sacks
- Floating Jig with Mister Twister
- Woolly Buggers (various colors)

Flyfishing the Tribs.

- Baby Rainbow - Steelhead
- Frammus - Steelhead
- Hare's Ear Nymphs-Browns
- Mark's Carpetfly- Browns and Steelhead
- Nuclear Roe Bugs - Brown

Note: For best results in the tributaries, be sure to drift lures and flies near the bottom. If you don't get them down you won't hook up!

Navigation Aids

Breakwall Light B(F1 W 6s)
30' height, 9 mile visibility
U.S. Light List No. 2365
43° 22.5'N 78°11.36'W

